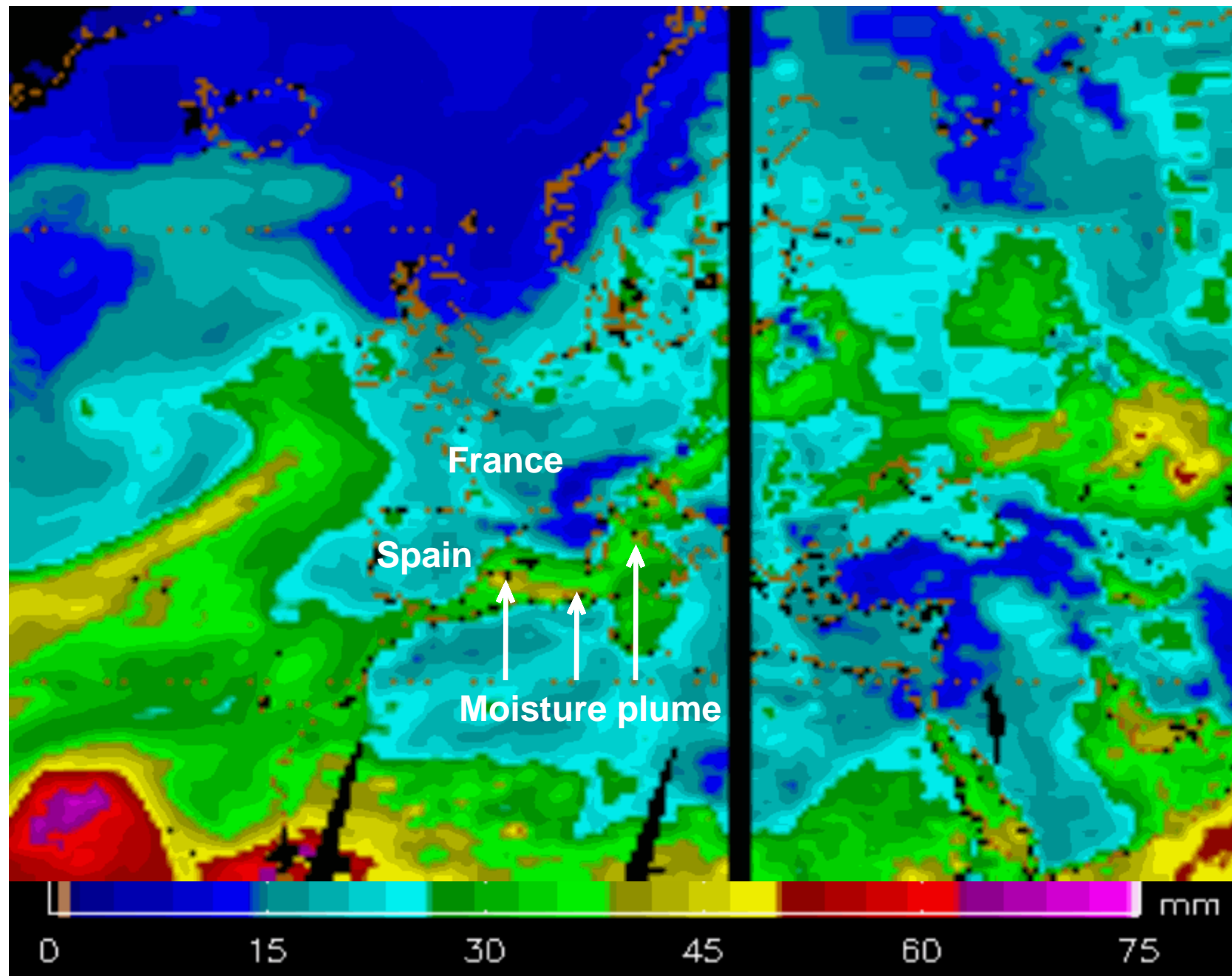
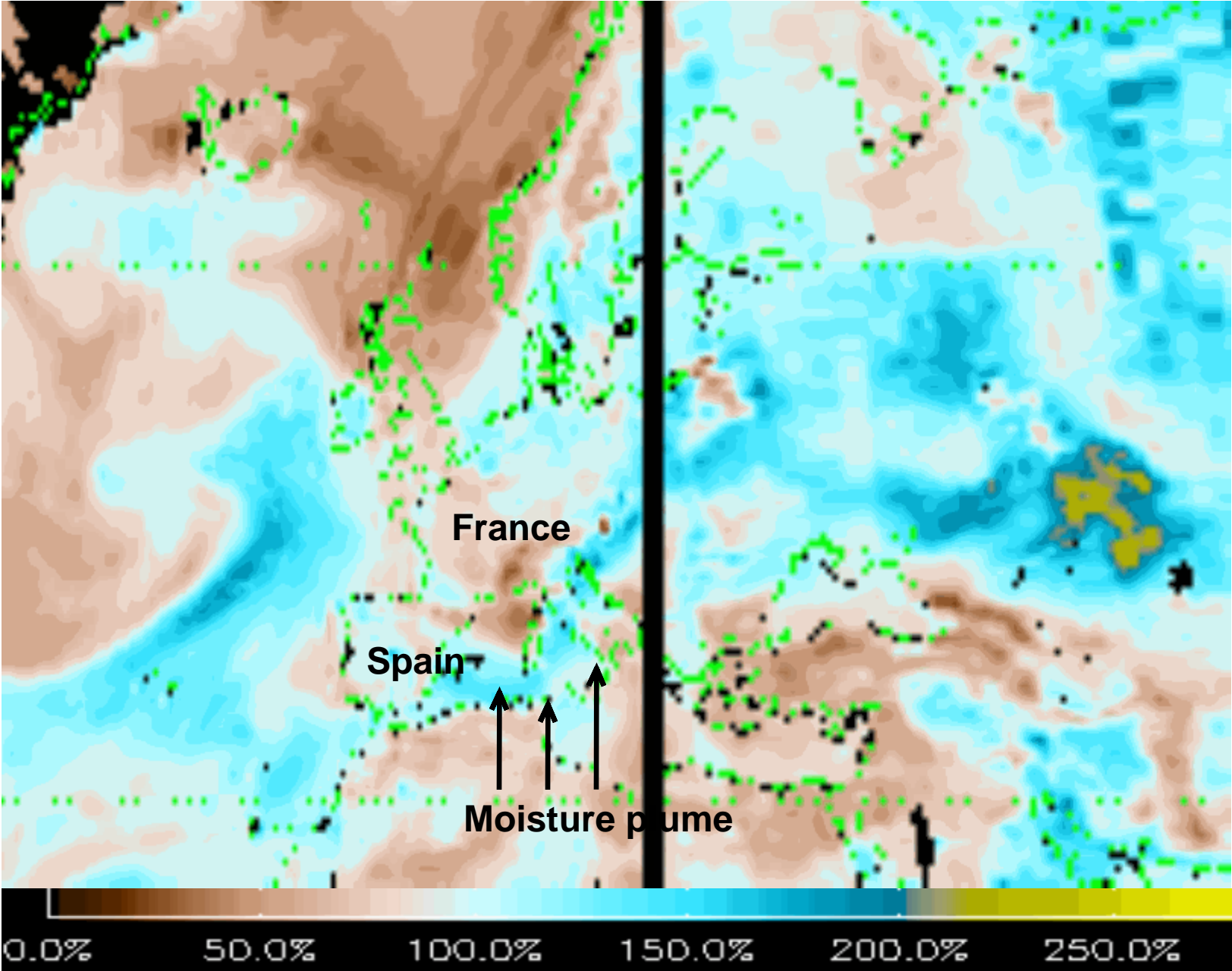
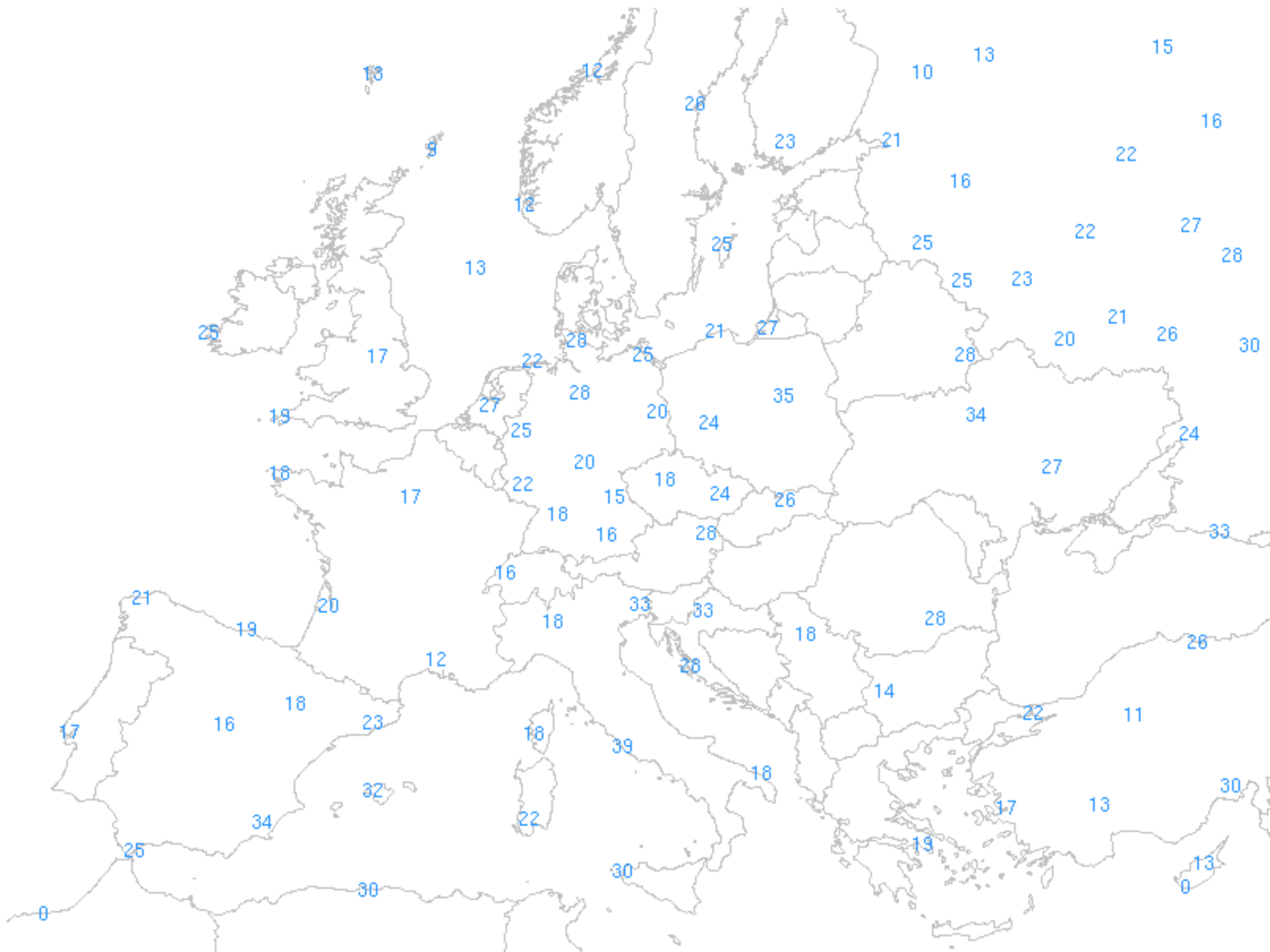


Blended Total Precipitable Water at 1200 UTC 26 August 2012



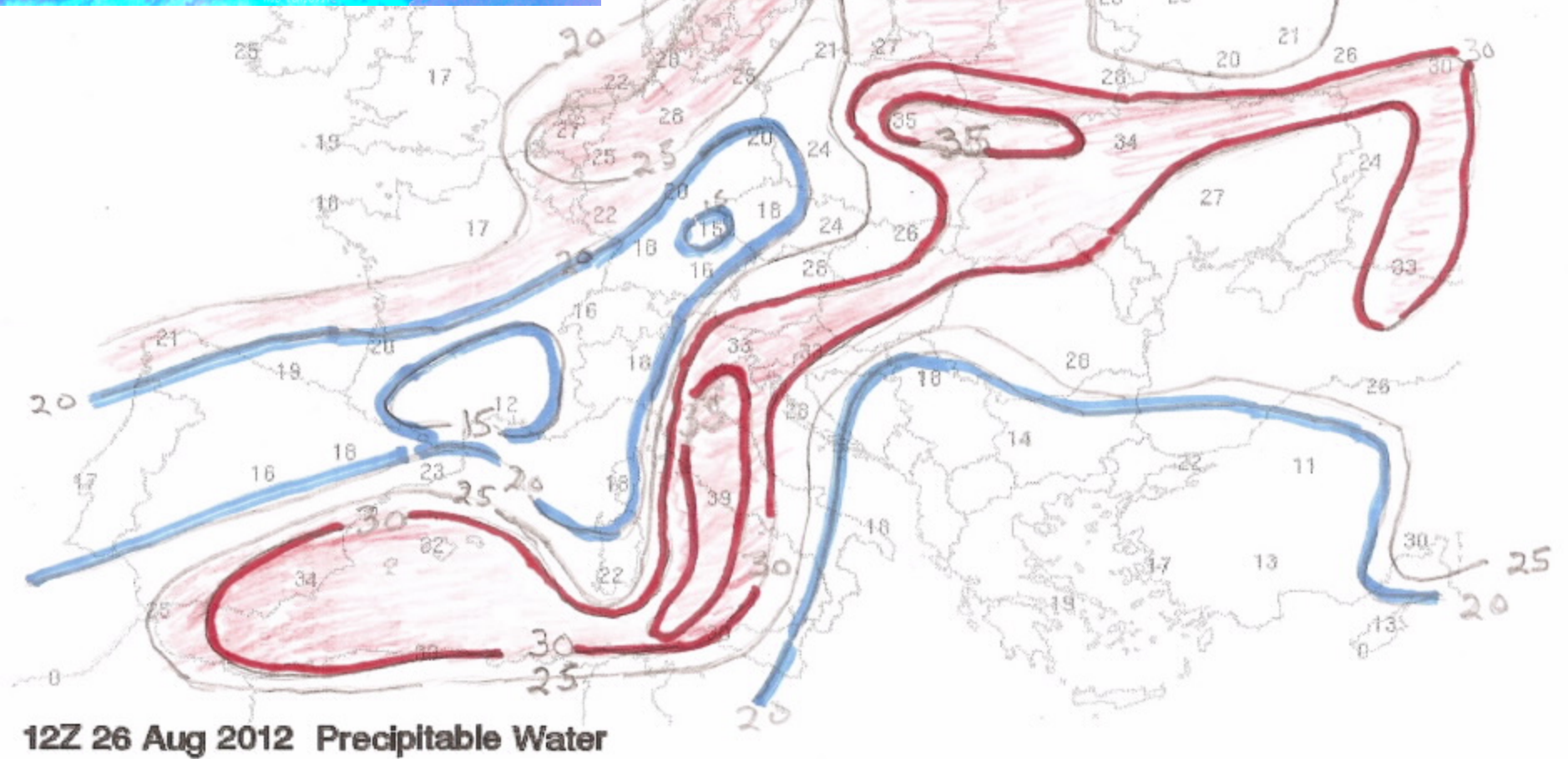
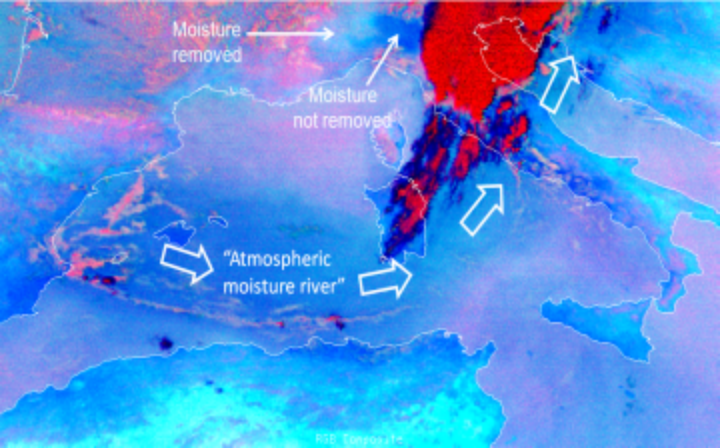
Blended Total Precipitable Water Percent of Normal at 1200 UTC 26 August 2012



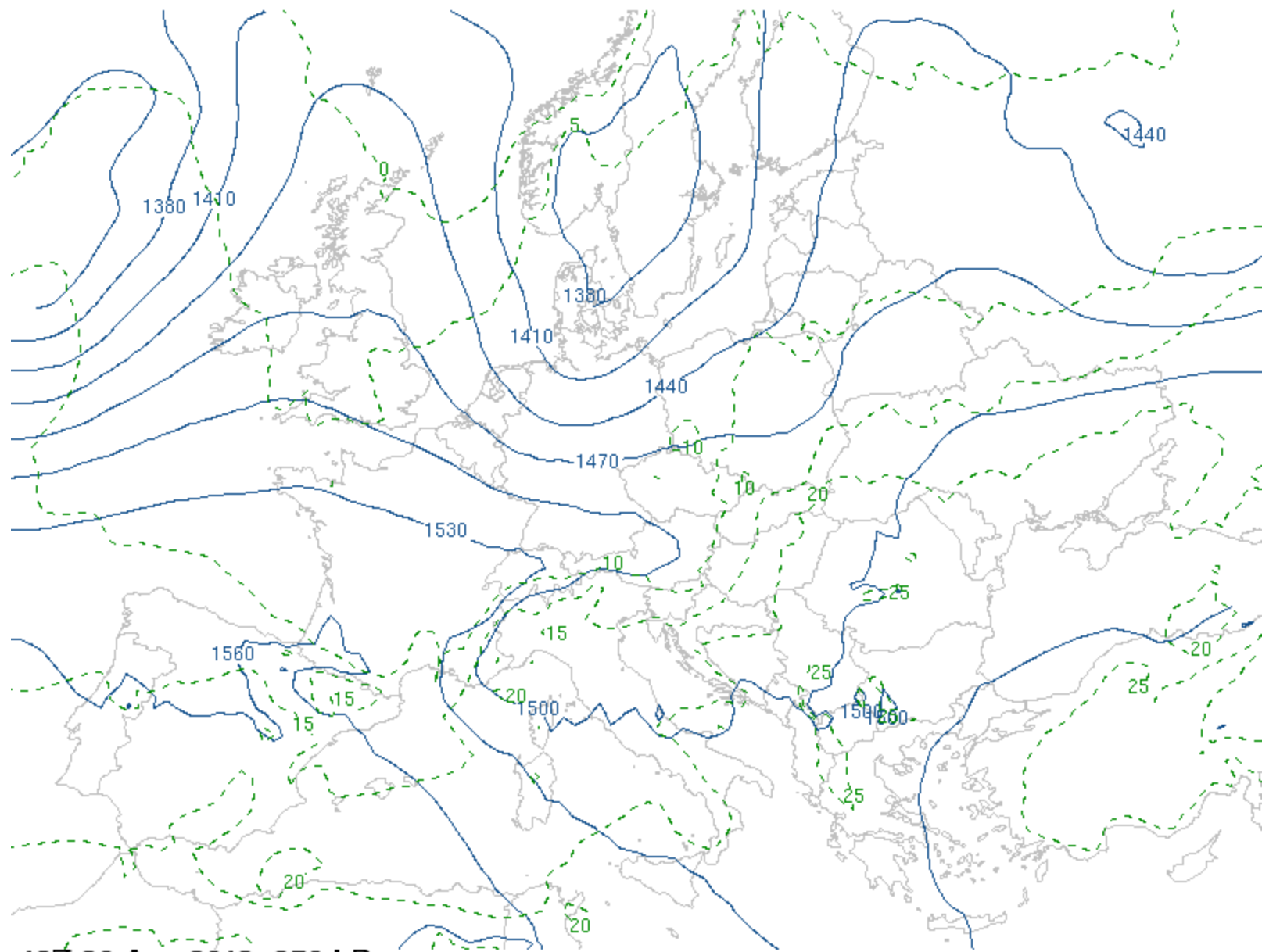


12Z 26 Aug 2012 Precipitable Water

ROAB TPW for 12 UTC...closest upper air time to the RGB image

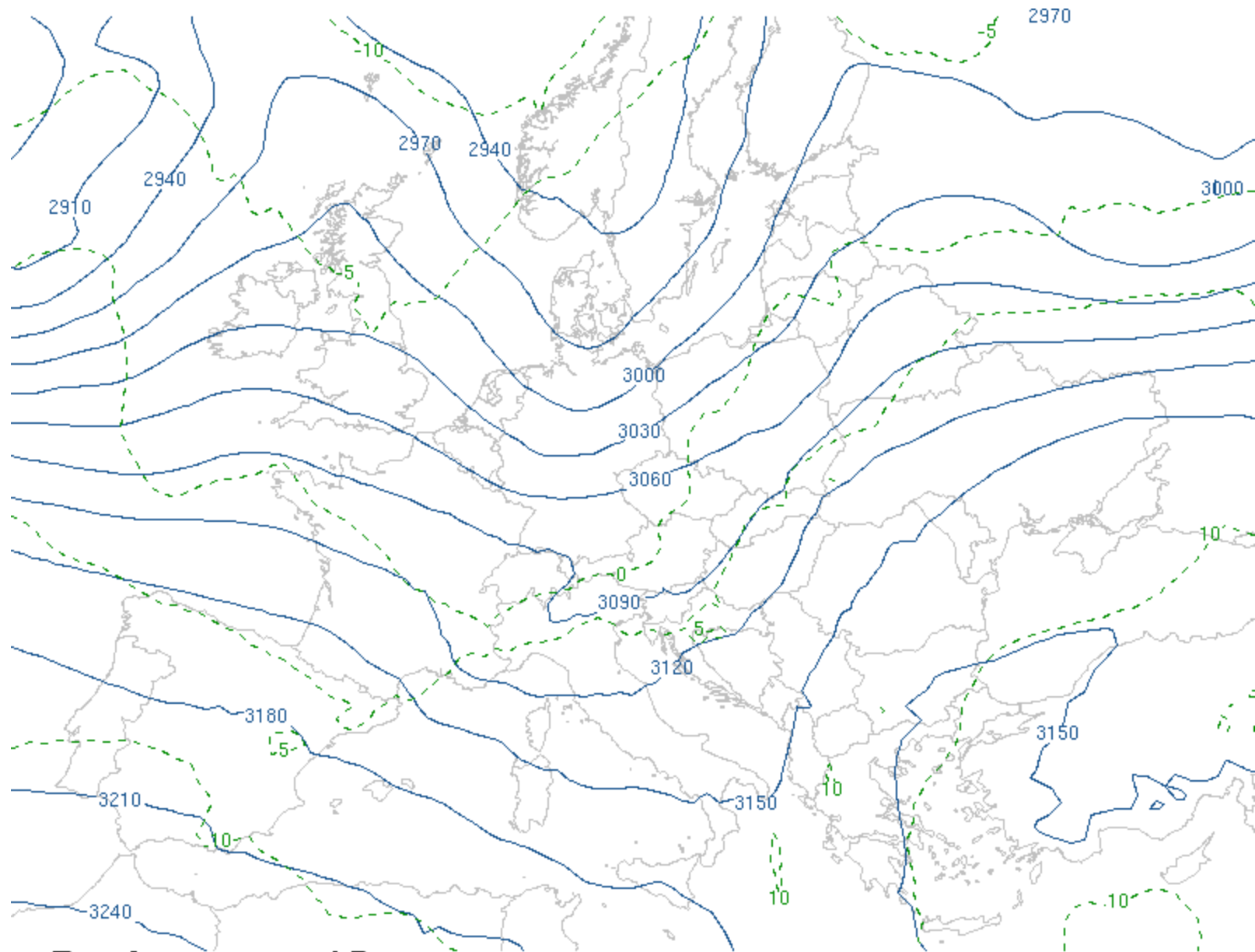


TPW "hand" analysis with help from blended TPW product



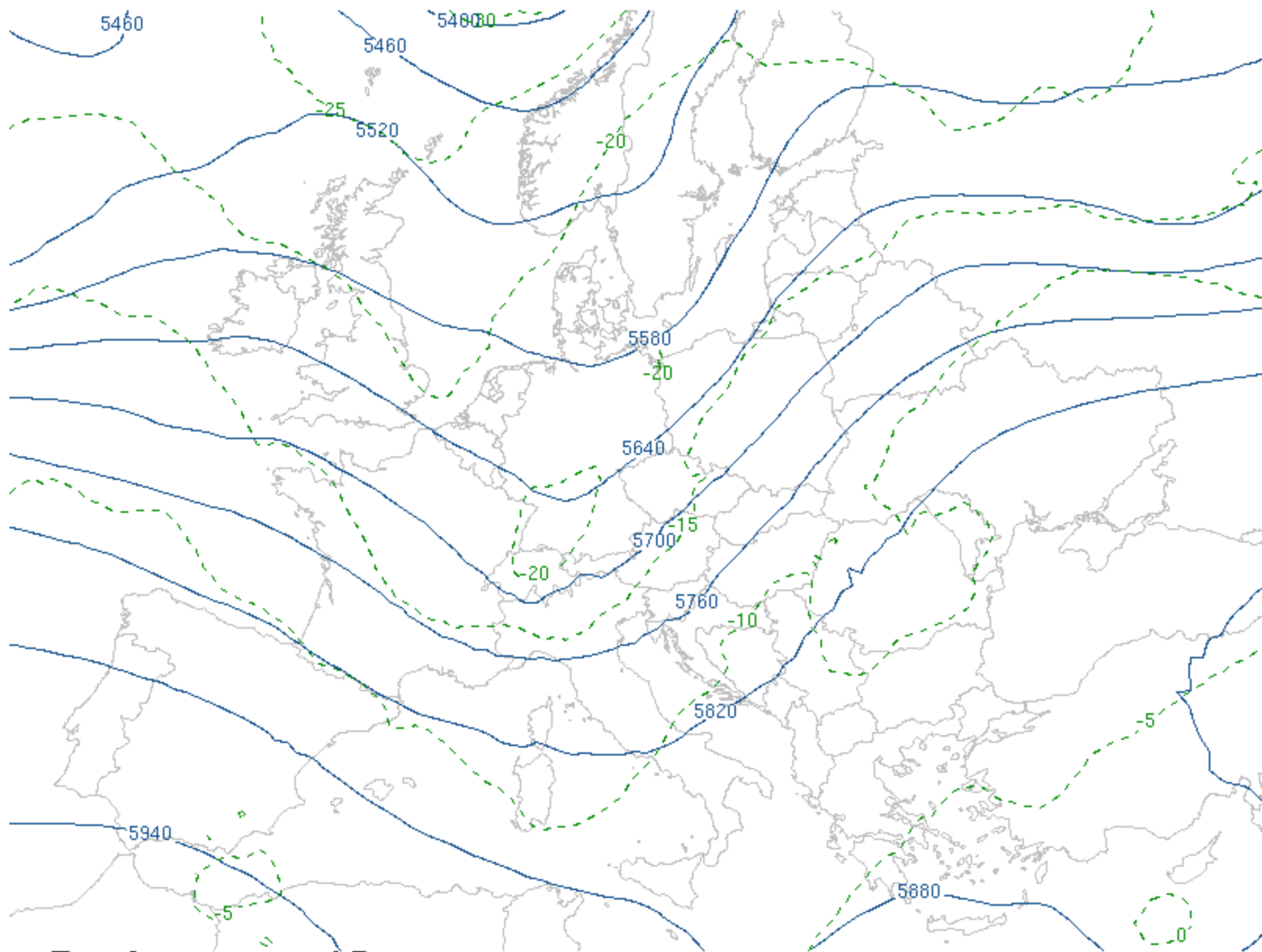
12Z 26 Aug 2012 850 hPa

University of Wyoming



12Z 26 Aug 2012 700 hPa

University of Wyoming



12Z 26 Aug 2012 500 hPa

University of Wyoming

